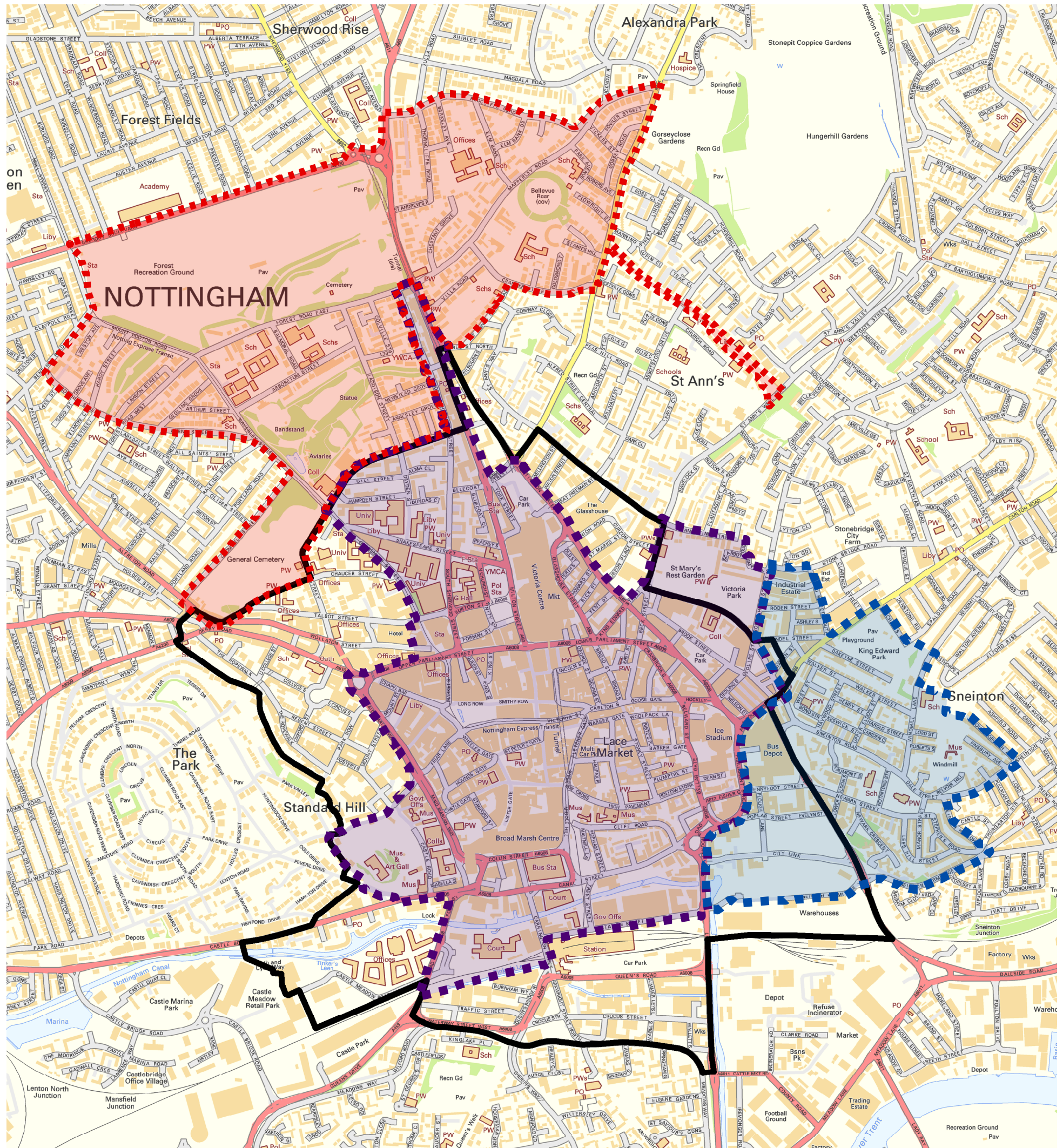



designated alcohol public place order







This map is reproduced from Ordnance Survey material with the permission of Ordnance Survey on behalf of the Controller of Her Majesty's Stationery Office © Crown Copyright. Unauthorised reproduction infringes Crown Copyright and may lead to prosecution or civil proceedings. Nottingham City Council 100019317, 2008.

Map Produced on: 20/10/08 Map Produced by: PLW GIS Team.
Wgisl/projects/lmd9655/nottingham city centre alcohol designation order @ A3

Environment and Regeneration



Key

-  Area A
-  Area B
-  City Centre Designated Alcohol Public place Order
-  City Centre Boundary



Nottingham
City Council